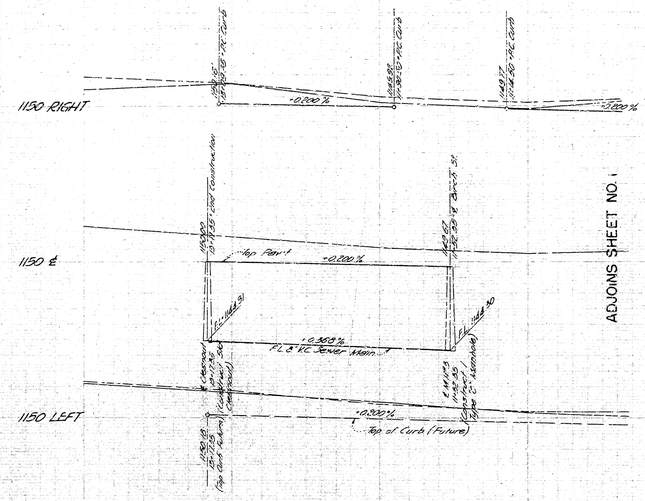

PROFILE-MERIDIAN AVENUE CON'T.

SCALE = HORIZONTAL = 1" = 40'
VERTICAL = 1" = 4'

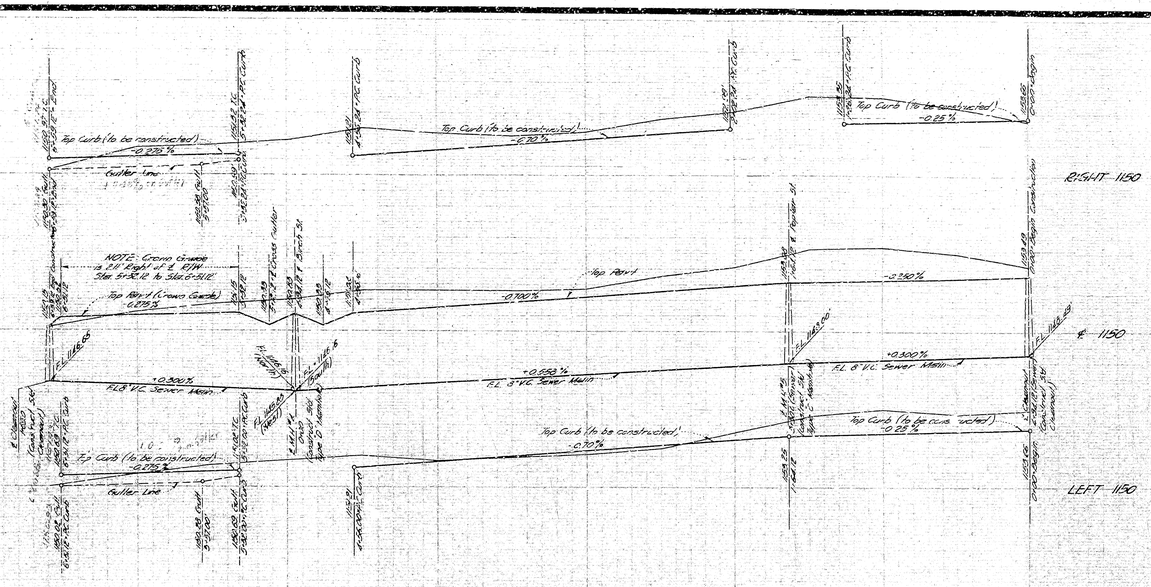

PROFILE-MARVIN DRIVE

SCALE = HORIZONTAL = 1" = 40'
VERTICAL = 1" = 4'

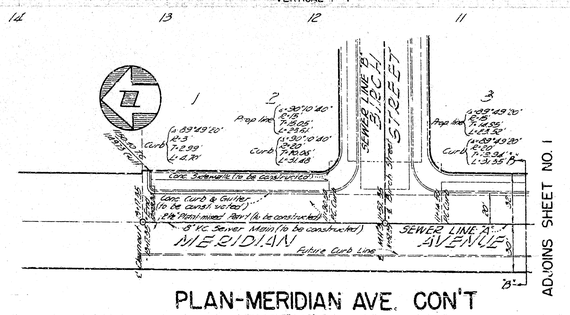

PLAN-MERIDIAN AVE. CON'T

SCALE = 1" = 40'

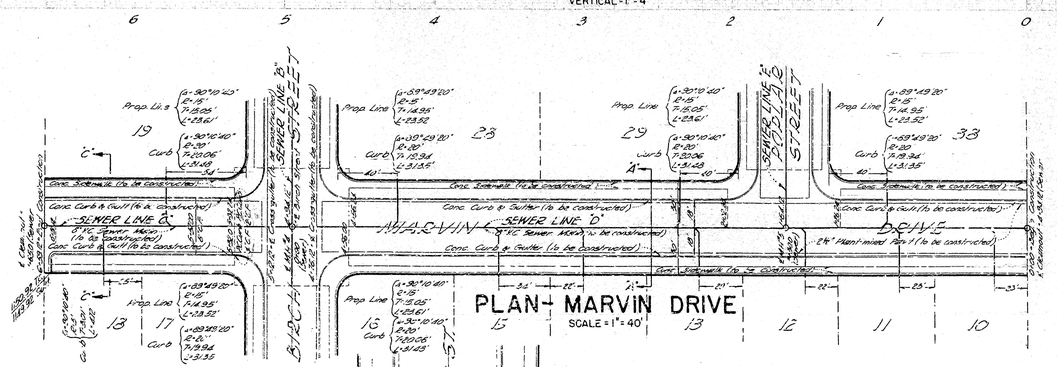

PLAN-MARVIN DRIVE

SCALE = 1" = 40'

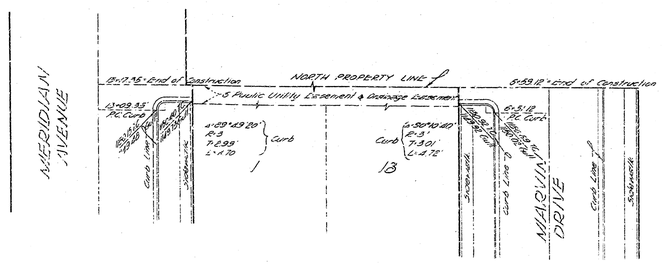

CURB DETAIL NORTH LINE LOT NO. 1 & 18

SCALE = 1" = 20'

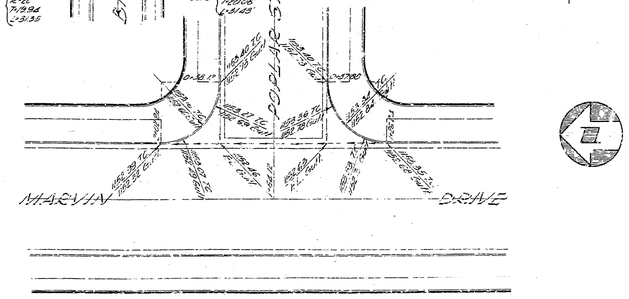

INTERSECTION DETAIL MARVIN DR. & POPLAR ST.

SCALE = 1" = 20'

REGISTERED CIVIL ENGINEER NO. 3102

TRACT NO. 4522
IMPROVEMENT PLANS & PROFILES

Mar. 7, 55

B.A.T.

7065 A.J.S. 4 3